































CUE SHEET

Mark	Miles (km)	CUE	Notes
	0.0 (0.0)	NEUTRAL START - Windham Mountain Main Lodge	@ Clarence D. Rd.
	0.1 (0.2)	RIGHT at County Route 12/South St	
	0.5 (0.8)	LEFT at Church St.	
	0.7 (1.1)	LEFT at SR-23	
	1.0 (1.6)	RACE START	@ Windham Village limit
	10.5 (17.0)	CONTINUE RIGHT on SR-23	@ intersection w/ SR-23A
	11.0 (18.0)	CAUTION – Entering Hamlet of Prattsville	
	11.7 (18.8)	RIGHT on CR-10 in Prattsville	
	13.6 (22.0)	KOM #1	@ Post Rd
	23.6 (37.0)	FEED ZONE	On CR-20 200m west of CR-21

Pro/1/2	Mark	Miles (km)	CUE	Notes
		23.9 (38.5)	RIGHT on CR-21	
		27.7 (44.6)	CAUTION – sharp right approaching @ SR-23	
		28.1 (45.2)	RIGHT on SR-23A	
		38.4 (61.8)	CONTINUE RIGHT on SR-23	@ SR-23a
		39.5 (63.6)	RIGHT on CR-10	
		40.9 (65.8)	KOM #1a	@ Post Rd
	51.3 (82.6)	FEED ZONE	On CR-20 200m west of CR-21	

	25.0 (40.0)	53.2 (85.7)	CAUTION – begin descent on CR-20	
	28.7 (46.2)	56.4 (90.8)	CAUTION – sharp right approaching at bottom of hill	
	29.1 (48.1)	56.8 (91.4)	CONTINUE RIGHT on CR-20	@ Oak Hill Rd.
	30.0 (48.3)	57.7 (92.9)	CONTINUE LEFT on CR-20	@ Cochrane Rd.
	30.8 (49.6)	58.5 (94.2)	CONTINUE RIGHT on CR-20	@ Stone Bridge Rd.
	36.0 (56.5)	63.7 (102.6)	CONTINUE RIGHT on CR-20	@ Woodward & Jennings Rds.
	39.3 (63.3)	67.0 (107.9)	RIGHT on CR-20A	CR-20 continues left to Acra
	39.8 (64.1)	67.7 (109.0)	RIGHT on SR-23	Please use shoulder on SR-23
	45.5 (74.9)	73.2 (117.9)	KOM #2	@ High Peak Rd. – E. Windham
	50.4 (81.1)	78.1 (125.7)	LEFT on SR-296	
	50.6 (81.5)	78.3 (126.1)	RIGHT on CR-12 / South St.	3 km to go
	52.1 (83.9)	79.8 (128.5)	LEFT on Clarence D Rd / Windham Mtn.	
	52.4 (84.4)	80.1 (129.0)	FINISH - Windham Mountain Main	@ Clarence D. Rd.